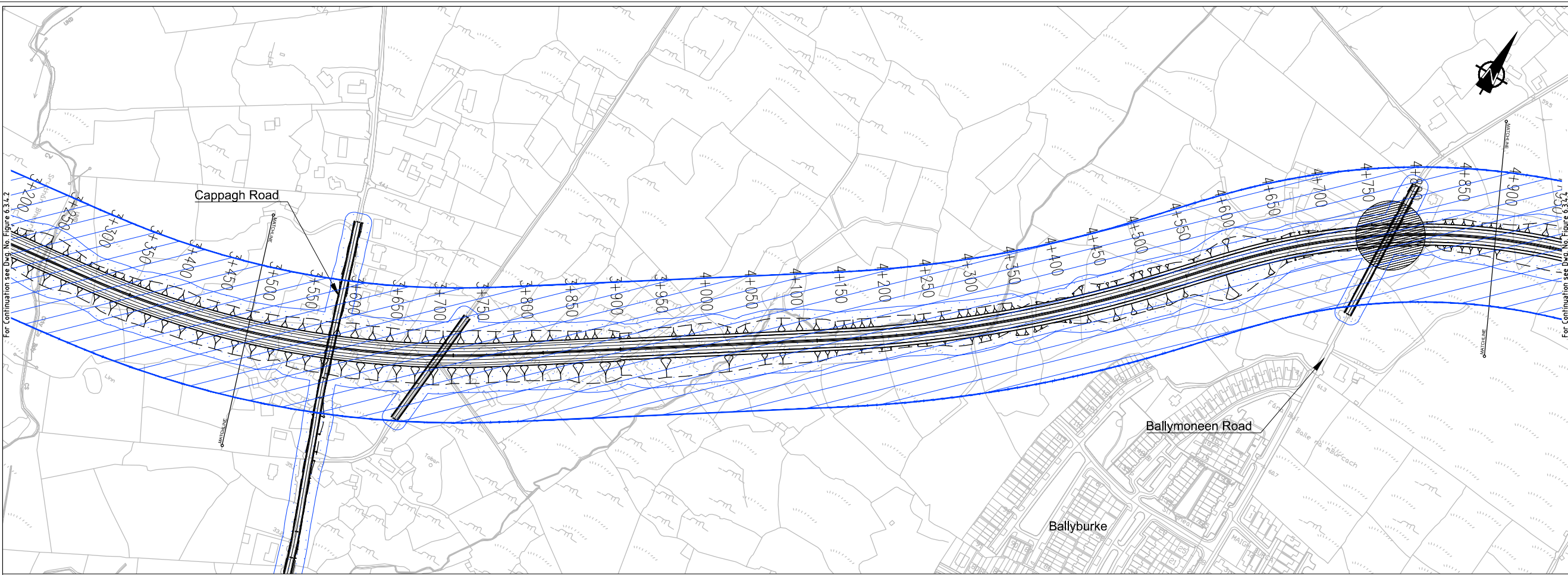


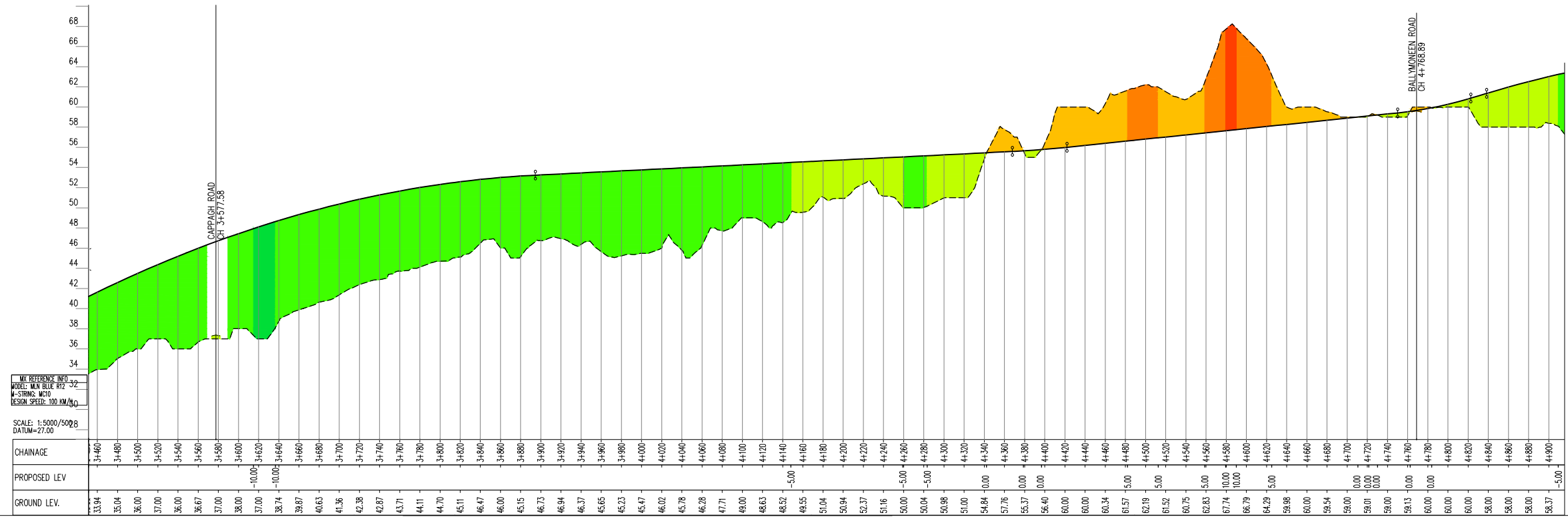
ROUTE SELECTION

- Legend:**
- Plan**
 - Proposed Geometry Plan
 - Route Corridor
 - Profile**
 - Existing Ground
 - Proposed Geometry Profile
 - FILL 15+m
 - FILL 10m - 15m
 - FILL 05m - 10m
 - FILL 00m - 05m
 - CUT 00m - 05m
 - CUT 05m - 10m
 - CUT 10m - 15m
 - CUT 15+m
 - TUNNEL



San áireamh tá sonraíocht Shuirbhíreacht Orlándaí Éireann arna atáirgeadh faoi Cheadúnas OSI Uimh. 2010/15CCMA/Comhairle Contae na Galaithe. Sáraíonn atáirgeadh neamhúdaraithe cóipeacht Shuirbhíreacht Orlándaí Éireann agus Rialtas na hÉireann. © Suirbhíreacht Orlándaí Éireann, 2010.


Includes Ordnance Survey Ireland data reproduced under OSI Licence number 2010/15CCMA/Galway County Council. Unauthorised reproduction infringes Ordnance Survey Ireland and Government of Ireland copyright. © Ordnance Survey Ireland, 2010.



MC REFERENCE INFO
 MODEL: MAN BLUE R12 32
 M-STRINGS: M10
 DESIGN SPEED: 100 KM/H
 SCALE: 1:5000/500B
 DATUM=27.00

Disclaimer Note:
 The constraints and options shown are draft only and subject to change. More detailed assessments, on-going studies and the information received from the public may result in changes to these constraints and options.

Nóta Séanta:
 Tá na srianta agus na roghanna atá léirithe ina bhfoirm dréacht, d'fhéadfai athraithe teacht orthu. Is mar thoradh ar mheasúnaithe níos mionchruinne, ar staidéir leanúnach agus ar eolas ón bpobal go ndéanfar athruithe ar na srianta agus na roghanna seo.



Job Title
N6 Galway City Transport Project

Scale
 1:5000 @ A3

Date
 August 2015

Issue	Date	By	Chkd	Appd
I1	28/08/2015	KJ	MH	EMC

Drawing Title
 Stage 1 Blue Route Option
 Mainline Plan/Profile - CH.3+500 to CH.4+900
 Sheet 3 of 10

Drawing Status
Route Selection

Job No
233985

Drawing No
Figure 6.3.4.3

Issue
11